

# **Wolverhampton Local Development Framework**

## **Proposals Map Changes Arising from Black Country Core Strategy**

**November 2009**

## **Contents**

	Page No.
Introduction	2
Additions to the Proposals Map	3
Deletions to the Proposals Map	8
Amendments to the Proposals Map	20

## **Introduction**

Each DPD Submitted to the Secretary of State must include a Submission Proposals Map if the adoption of the DPD would result in changes to the adopted Proposals Map (Regulation 30(1)(b))<sup>1</sup>. The Submission Proposals Map also forms part of the Proposed Submission Documents which the Council must make available and invite representations on prior to Submission (Regulation 27).

This document sets out the proposed changes to the Proposals Map by way of a series of 'inset' diagrams. This approach reflects advice from the Planning Inspectorate (contained in the Local Development Frameworks – Examining Development Plan Documents: Learning from Experience (September 2009)) states that Inspectors have generally found that the use of inset plans is a more pragmatic approach than producing a complete submission version proposals map (paragraphs 52-57).

The Council has also taken the opportunity to make amendments to the Proposals Map to update allocations / designations that are related to proposed Core Strategy policies, for example to delete development plan proposals where sites have been built out, following guidance obtained from Government Office for the West Midlands.

This document therefore forms part of the Proposed Submission Documents produced alongside the Publication document of the Black Country Core Strategy. It identifies allocations made in the Black Country Core Strategy, deletes allocations / designations where policies are deleted and also updates / amends existing allocations where they are linked to proposed policies in the Core Strategy.

Any changes to the Proposals Map would not occur until the Adoption of the Core Strategy.

Detailed plans of these proposed changes can be provided on request.

A list of the superseded Saved Policies can be found in Appendix 8 of the Black Country Core Strategy Publication document.

---

<sup>1</sup> Regulations referred to in this document are The Town & Country Planning (Local Development) (England) Regulations 2004 as amended.

## Additions to the Proposals Map



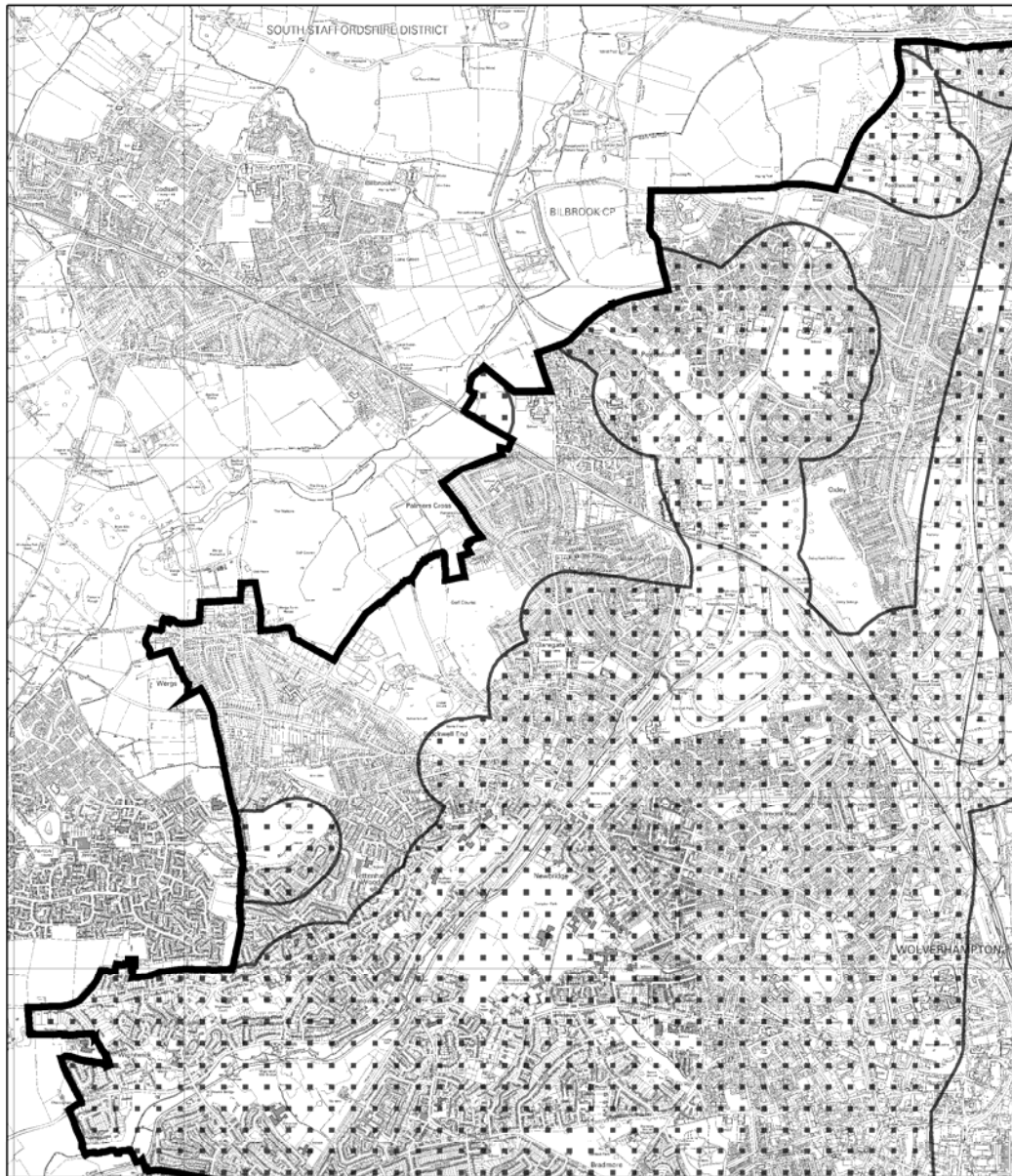
### Proposal Map Changes - Additions

☐ Strategic Waste Allocation (Policy WM3 - Allocation WP7)



This map is reproduced from Ordnance Survey material with the permission of Ordnance Survey

on behalf of Her Majesty's Stationery Office ©  
Crown copyright. Unauthorised reproduction  
infringes Crown copyright and may lead to  
prosecution or civil proceedings. Wolverhampton  
City Council License No 100019537 2009



### Proposal Map Changes - Additions

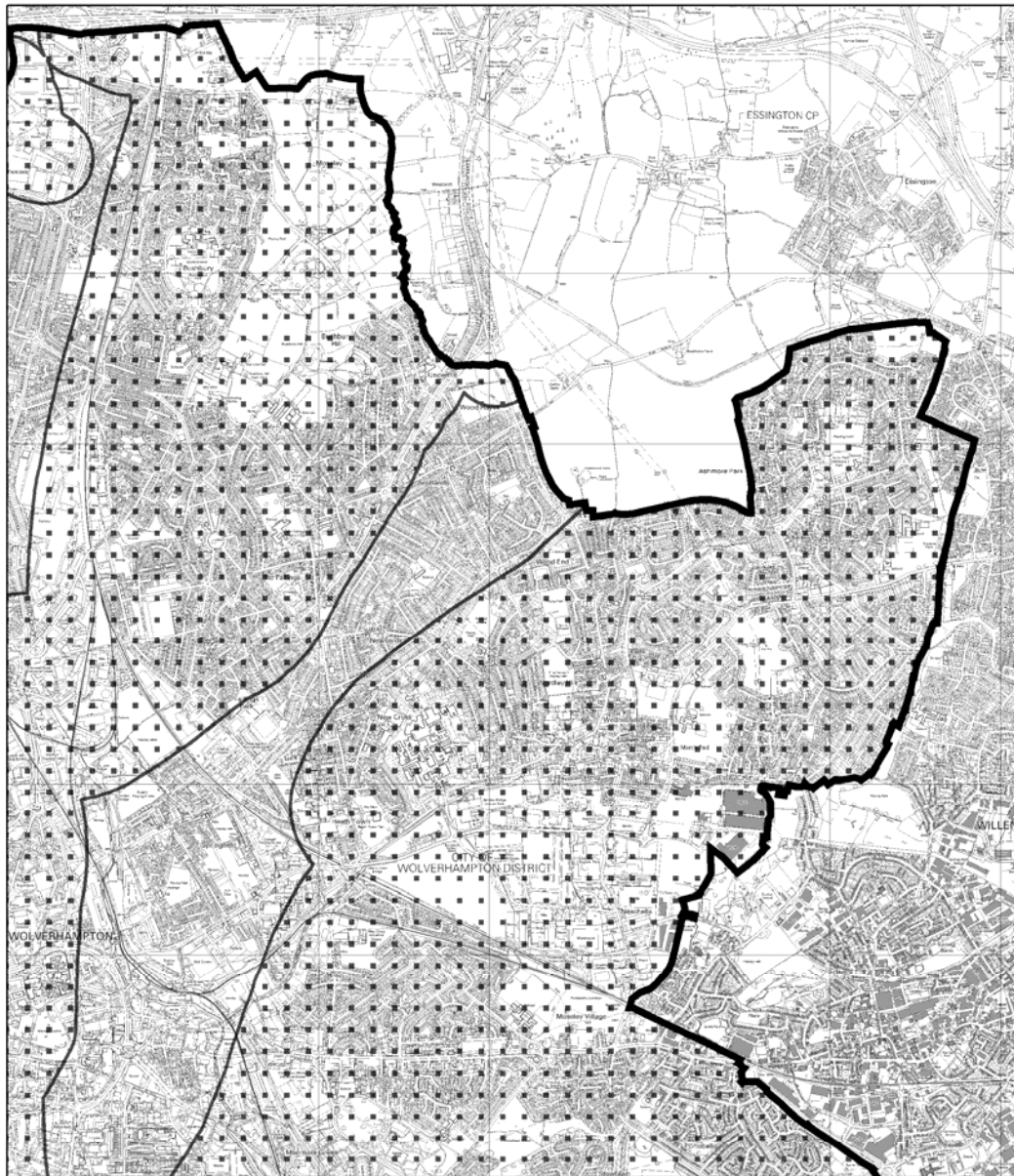
 Mineral Safeguarding Area (Policy MIN1)

Detailed plans available on request




This map is reproduced from Ordnance Survey material with the permission of Ordnance Survey on behalf of Her Majesty's Stationery Office © Crown copyright. Unauthorised reproduction infringes Crown copyright and may lead to prosecution or civil proceedings. Wolverhampton City Council License No 100019537 2009

Derived from BGS geological digital data under licence 2007/131C. British Geological Survey (c) NERC. Surface coal resource data produced under license from The Coal Authority (2009).



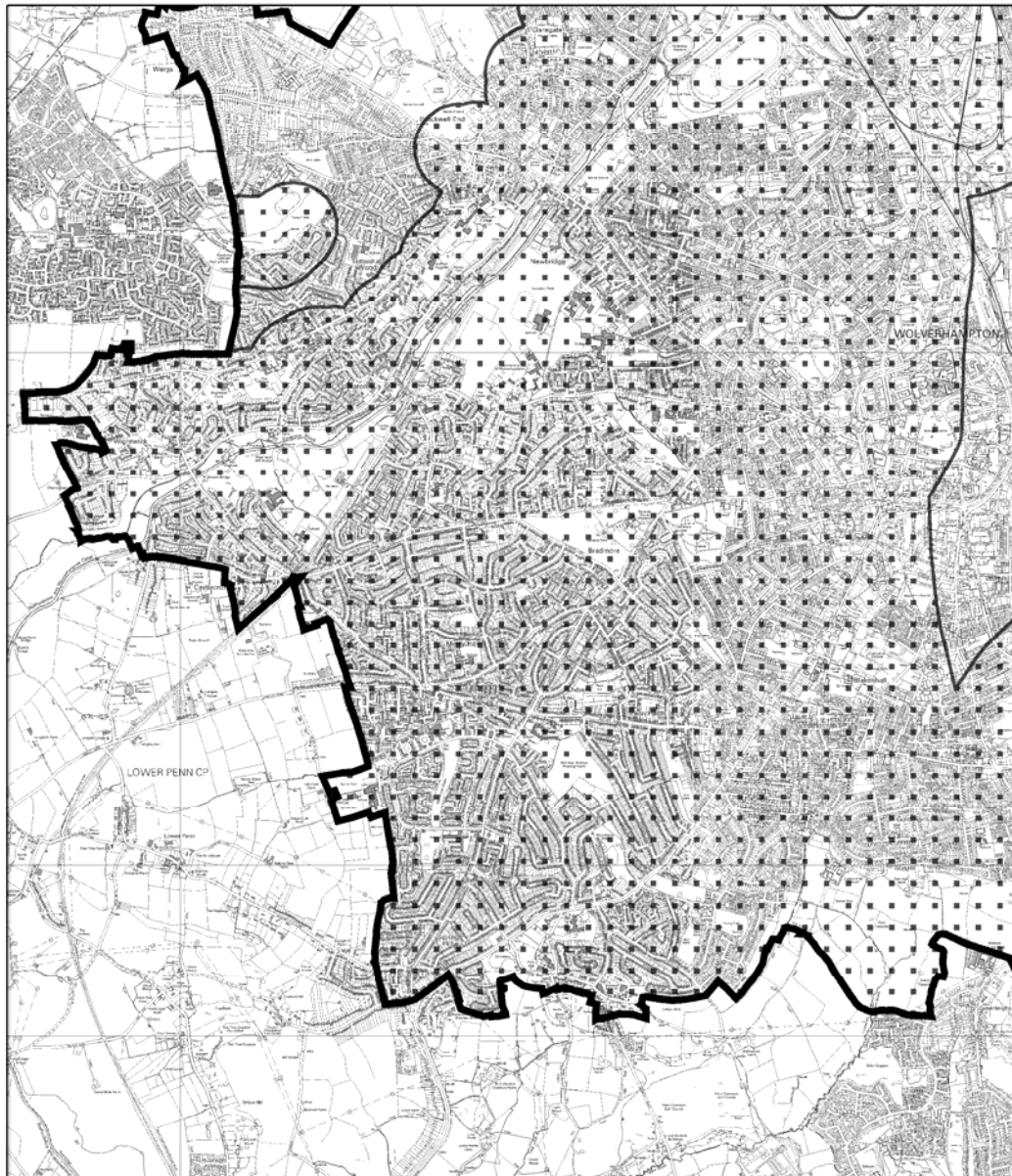
### Proposal Map Changes - Additions

-  Mineral Safeguarding Area (Policy MIN1)
- Detailed plans available on request



This map is reproduced from Ordnance Survey material with the permission of Ordnance Survey on behalf of Her Majesty's Stationery Office © Crown copyright. Unauthorised reproduction infringes Crown copyright and may lead to prosecution or civil proceedings. Wolverhampton City Council License No 100010537 2009

Derived from BGS geological digital data under licence 2007/131C. British Geological Survey (c) NERC. Surface coal resource data produced under license from The Coal Authority (2009).



### Proposal Map Changes - Additions

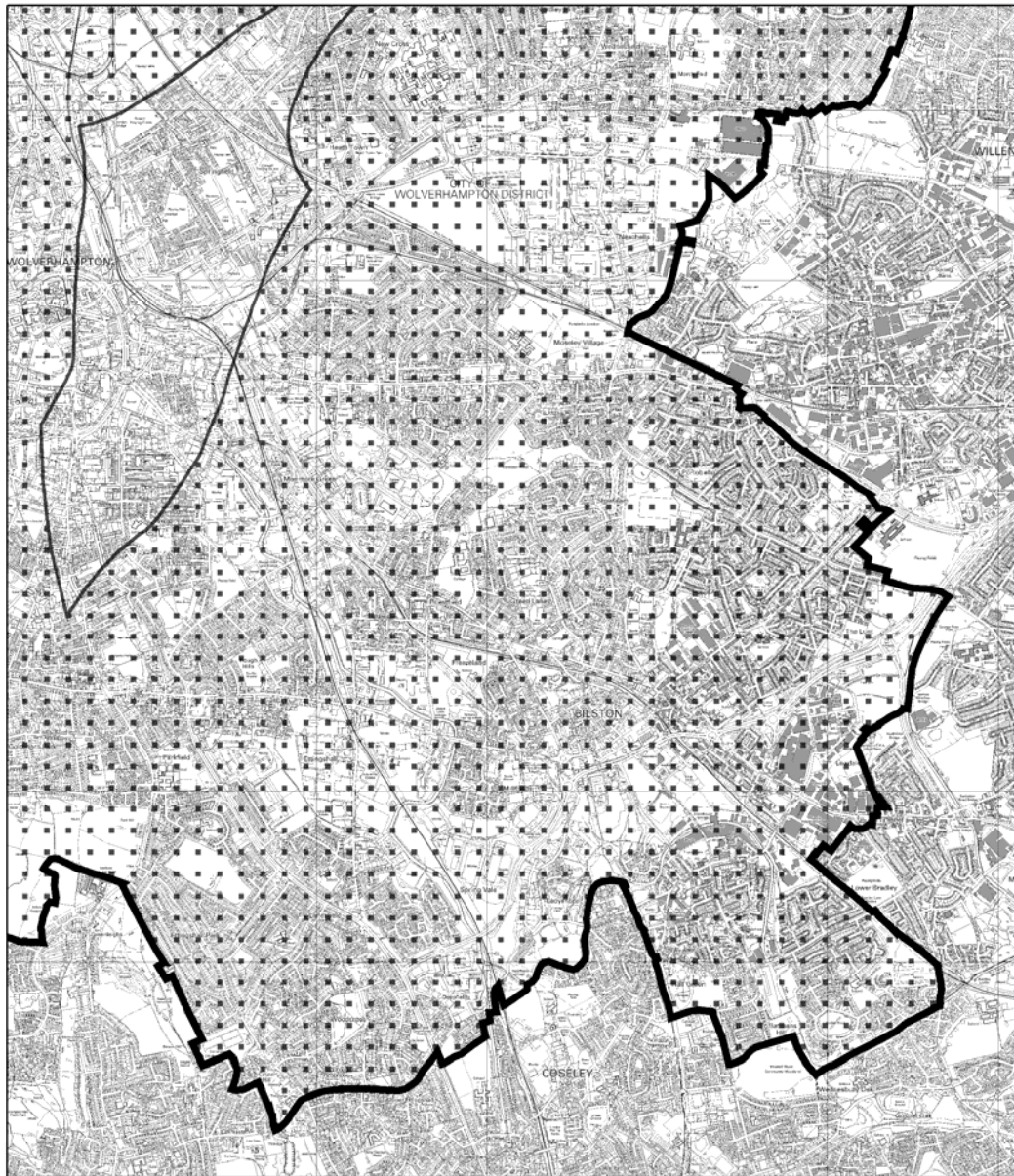
 Mineral Safeguarding Area (Policy MIN1)

Detailed plans available on request




This map is reproduced from Ordnance Survey material with the permission of Ordnance Survey on behalf of Her Majesty's Stationary Office © Crown copyright. Unauthorised reproduction infringes Crown copyright and may lead to prosecution or civil proceedings. Wolverhampton City Council License No 100019537 2009

Derived from BGS geological digital data under licence 2007/131C. British Geological Survey (c) NERC. Surface coal resource data produced under licence from The Coal Authority (2009).



### Proposal Map Changes - Additions

-  Mineral Safeguarding Area (Policy MIN1)
- Detailed plans available on request



This map is reproduced from Ordnance Survey material with the permission of Ordnance Survey on behalf of Her Majesty's Stationery Office © Crown copyright. Unauthorised reproduction infringes Crown copyright and may lead to prosecution or civil proceedings. Wolverhampton City Council License No 100019537 2009.

Derived from BGS geological digital data under licence 2007/131C. British Geological Survey (c) NERC. Surface coal resource data produced under licence from The Coal Authority (2009).



## Deletions to the Proposals Map



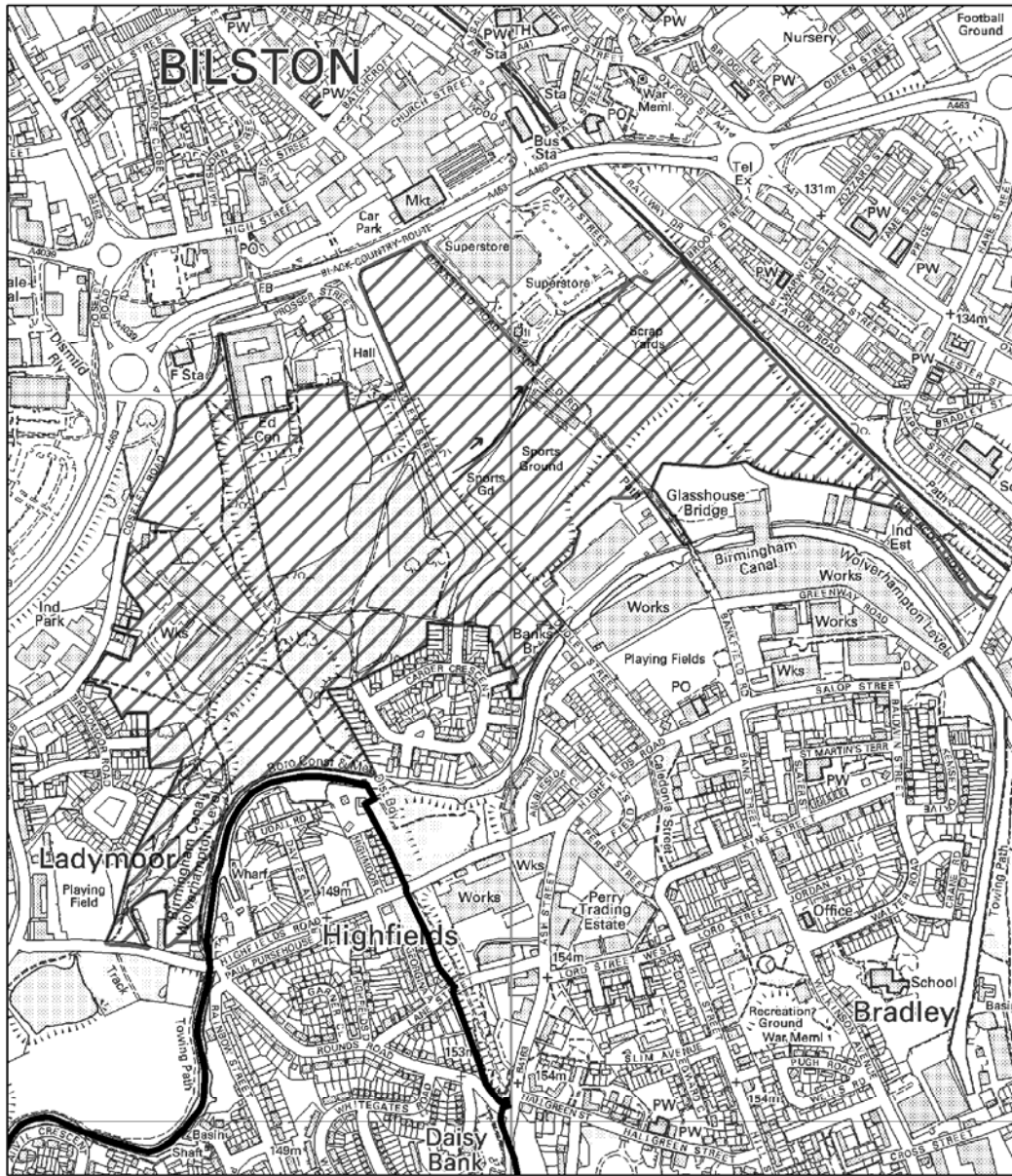
### Proposal Map Changes - Deletion

 Saved Policy S1  
New Deals ABCD Area




This map is reproduced from Ordnance Survey material with the permission of Ordnance Survey

on behalf of Her Majesty's Stationery Office ©  
Crown copyright. Unauthorised reproduction  
infringes Crown copyright and may lead to  
prosecution or civil proceedings. Wolverhampton  
City Council License No 100019537 2009

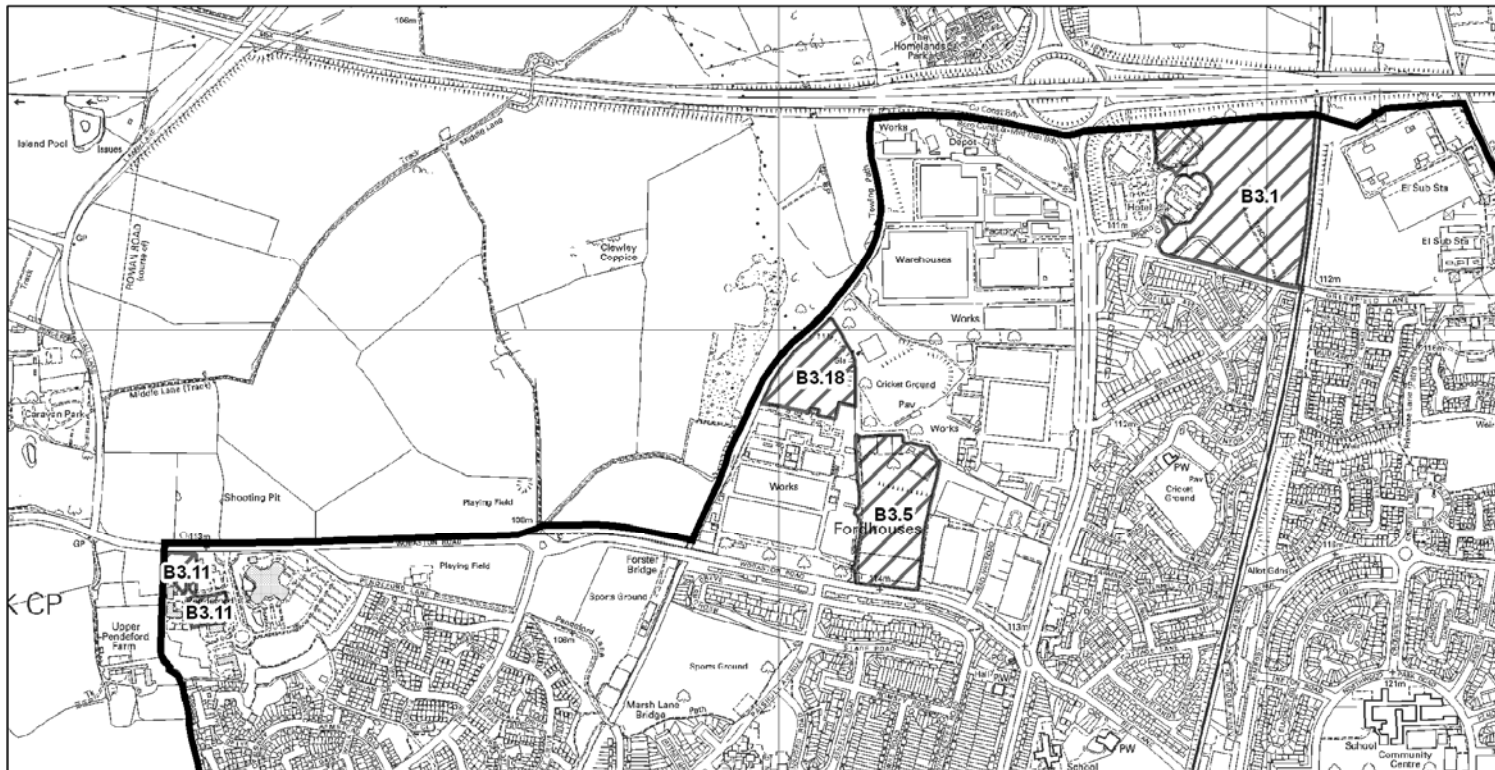


### Proposal Map Changes - Deletion


 Saved Policy S1  
Bilston Urban Village



This map is reproduced from Ordnance Survey material with the permission of Ordnance Survey on behalf of Her Majesty's Stationery Office © Crown copyright. Unauthorised reproduction infringes Crown copyright and may lead to prosecution or civil proceedings. Wolverhampton City Council License No 100019537 2009



# Proposal Map Changes - Deletion

 Saved Policy B3



This map is reproduced from Ordnance Survey material with the permission of Ordnance Survey on behalf of Her Majesty's Stationery Office © Crown copyright. Unauthorised reproduction infringes Crown copyright and may lead to prosecution or civil proceedings. Wolverhampton City Council License No 100019537 2008

### Proposal Map Changes - Deletion

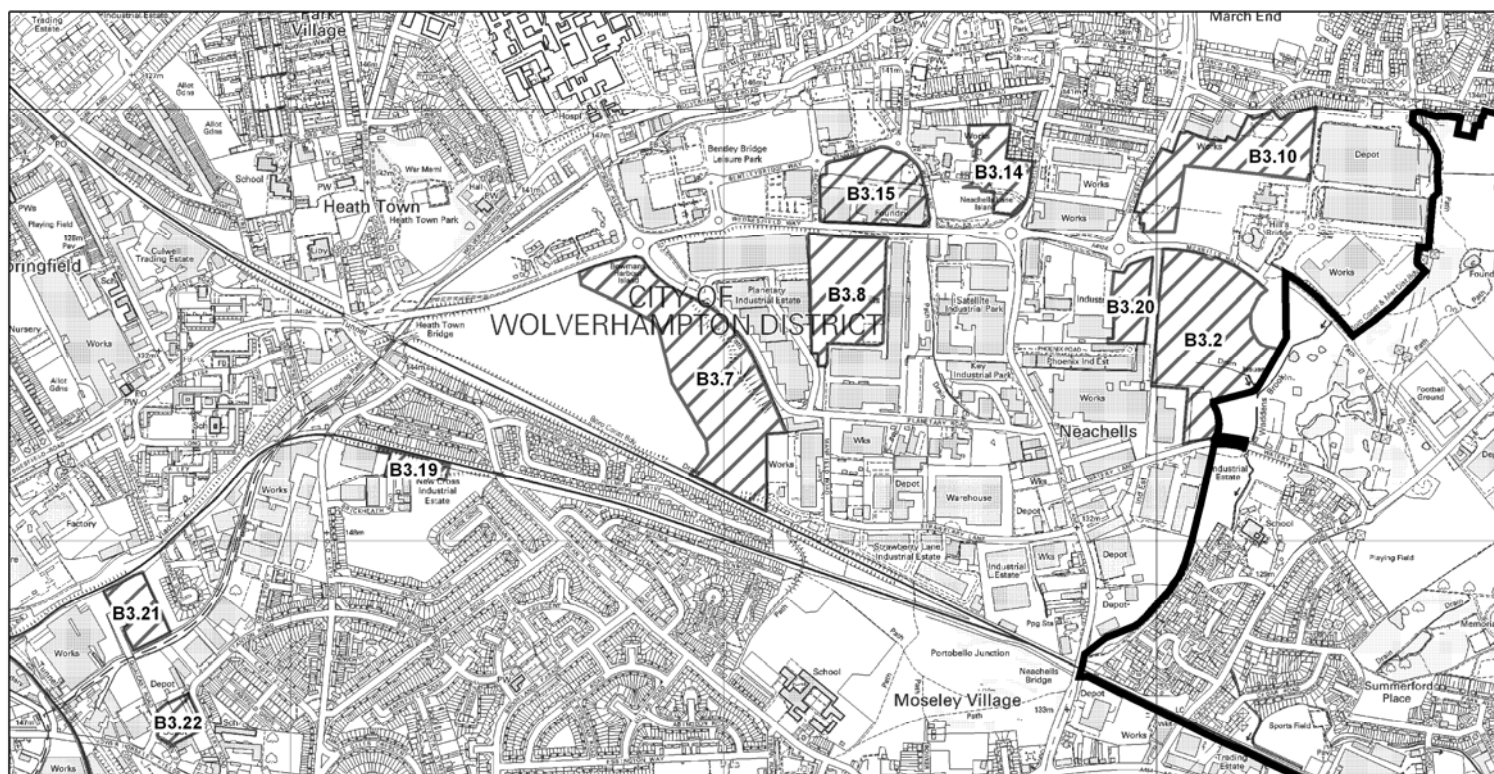


 Saved Policy B3




This map is reproduced from Ordnance Survey material with the permission of Ordnance Survey

on behalf of Her Majesty's Stationery Office ©  
Crown copyright. Unauthorised reproduction  
infringes Crown copyright and may lead to  
prosecution or civil proceedings. Wolverhampton  
City Council License No 100019537 2009



# **Proposal Map Changes - Deletion**

 Saved Policy B3



This map is reproduced from Ordnance Survey material with the permission of Ordnance Survey on behalf of Her Majesty's Stationery Office © Crown copyright. Unauthorised reproduction infringes Crown copyright and may lead to prosecution or civil proceedings. Wolverhampton City Council License No 100019537 2009





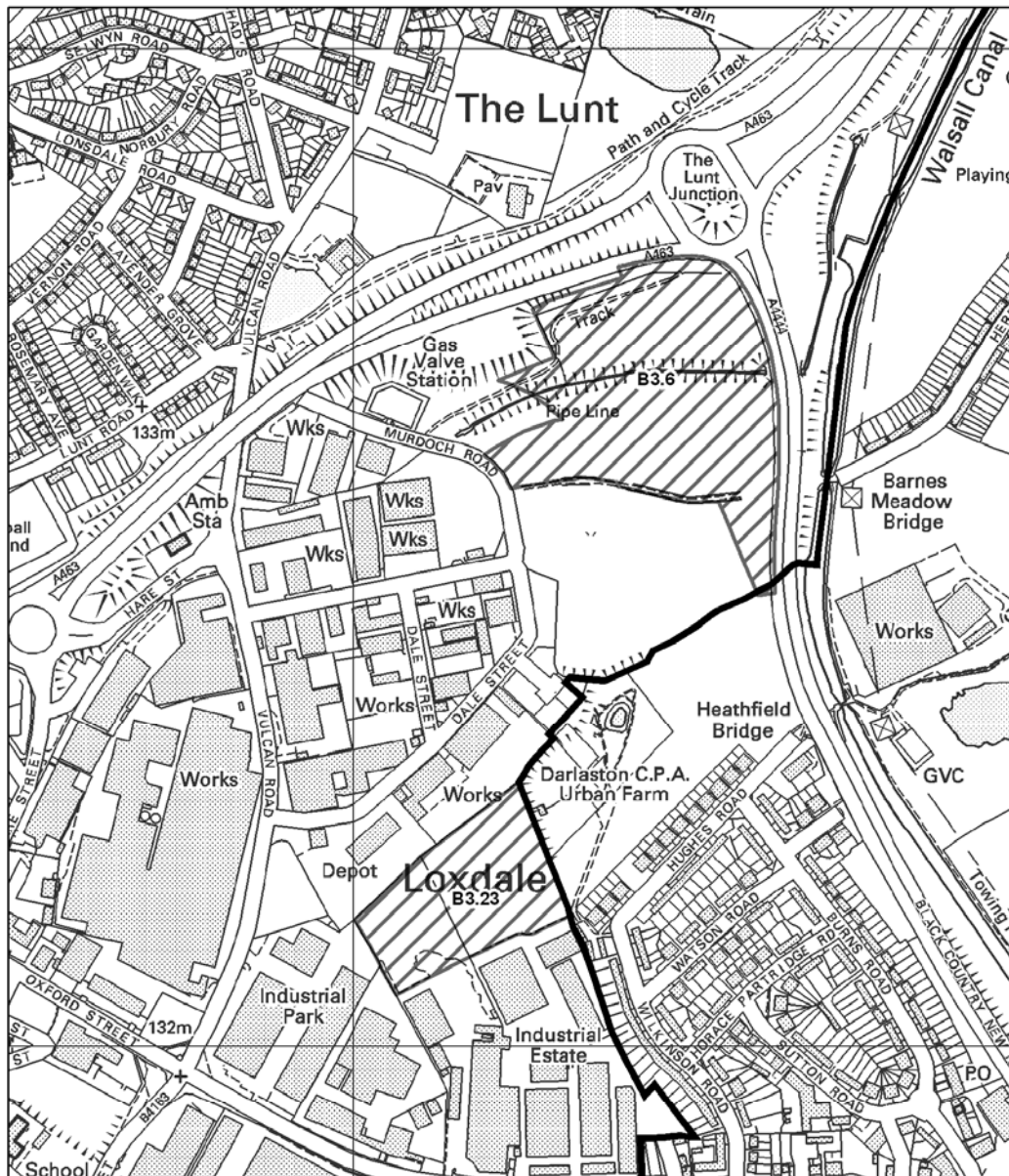
### Proposal Map Changes - Deletion

 Saved Policy B3



This map is reproduced from Ordnance Survey material with the permission of Ordnance Survey

on behalf of Her Majesty's Stationery Office © Crown copyright. Unauthorised reproduction infringes Crown copyright and may lead to prosecution or civil proceedings. Wolverhampton City Council License No 100019537 2009

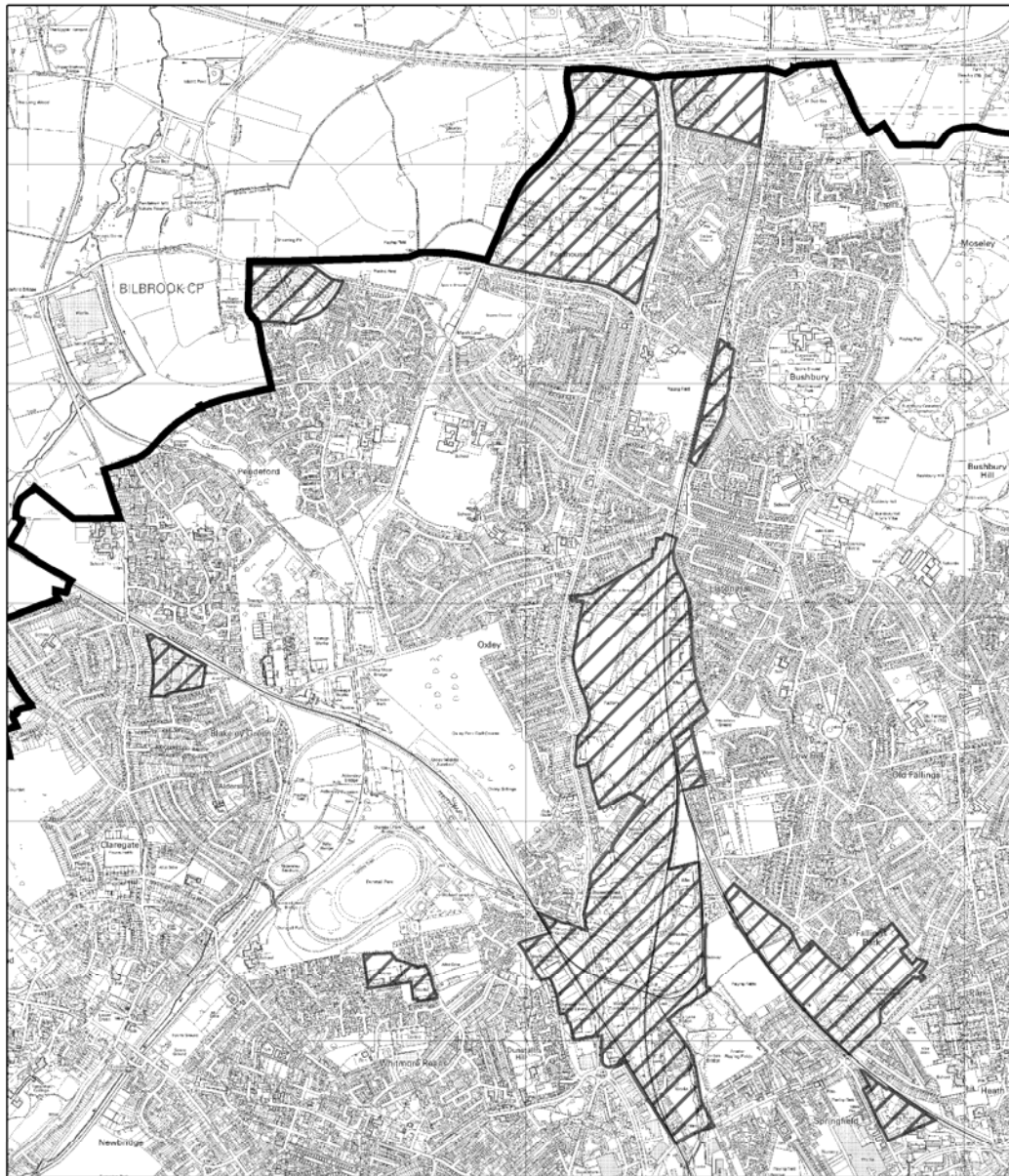


# Proposal Map Changes - Deletion


 Saved Policy B3



This map is reproduced from Ordnance Survey material with the permission of Ordnance Survey on behalf of Her Majesty's Stationary Office © Crown copyright. Unauthorised reproduction infringes Crown copyright and may lead to prosecution or civil proceedings. Wolverhampton City Council License No 100019537 2009



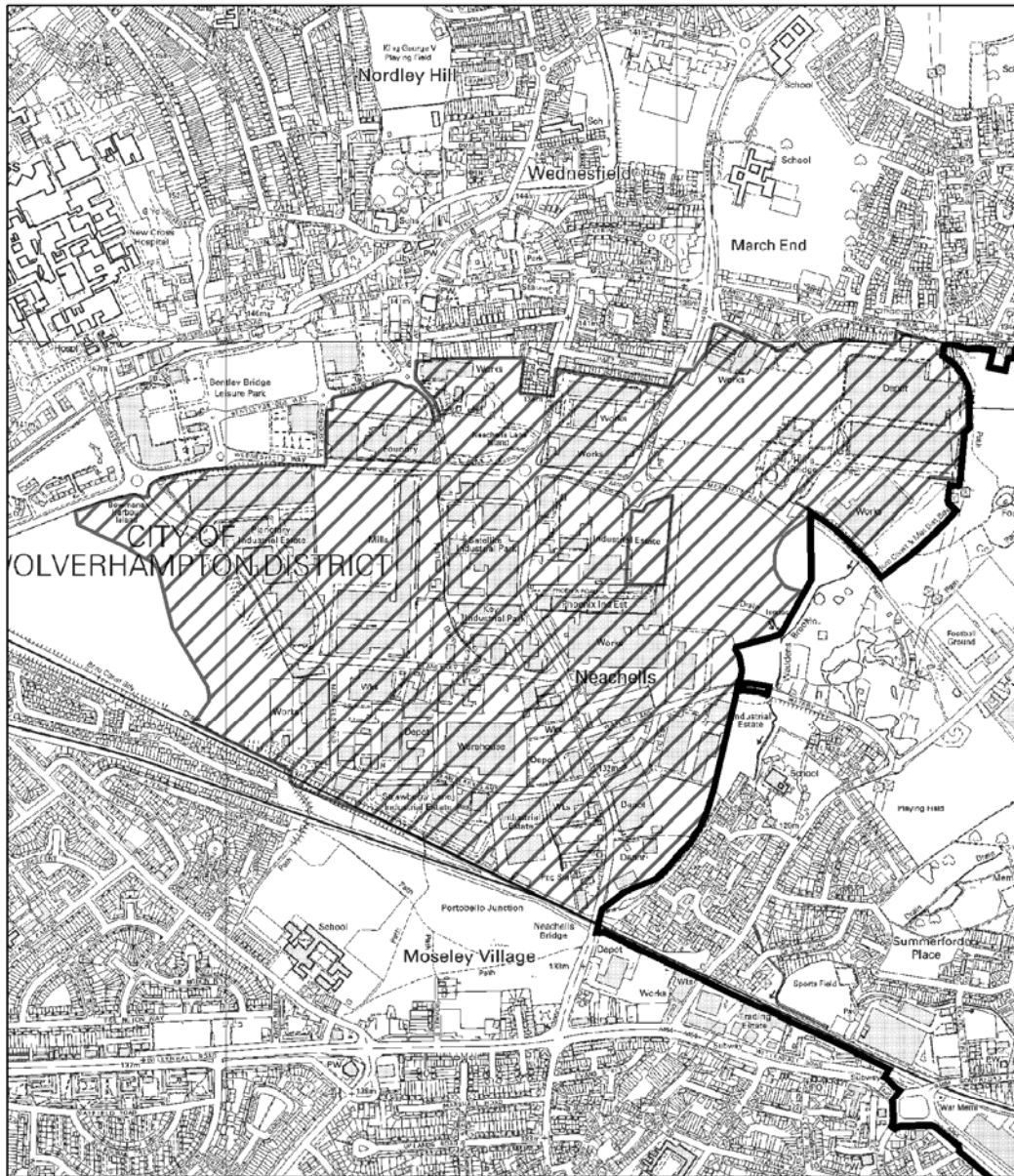
### Proposal Map Changes - Deletion

 Saved Policy B9




This map is reproduced from Ordnance Survey material with the permission of Ordnance Survey on behalf of Her Majesty's Stationery Office © Crown copyright. Unauthorised reproduction infringes Crown copyright and may lead to prosecution or civil proceedings. Wolverhampton City Council License No 100019537 2009



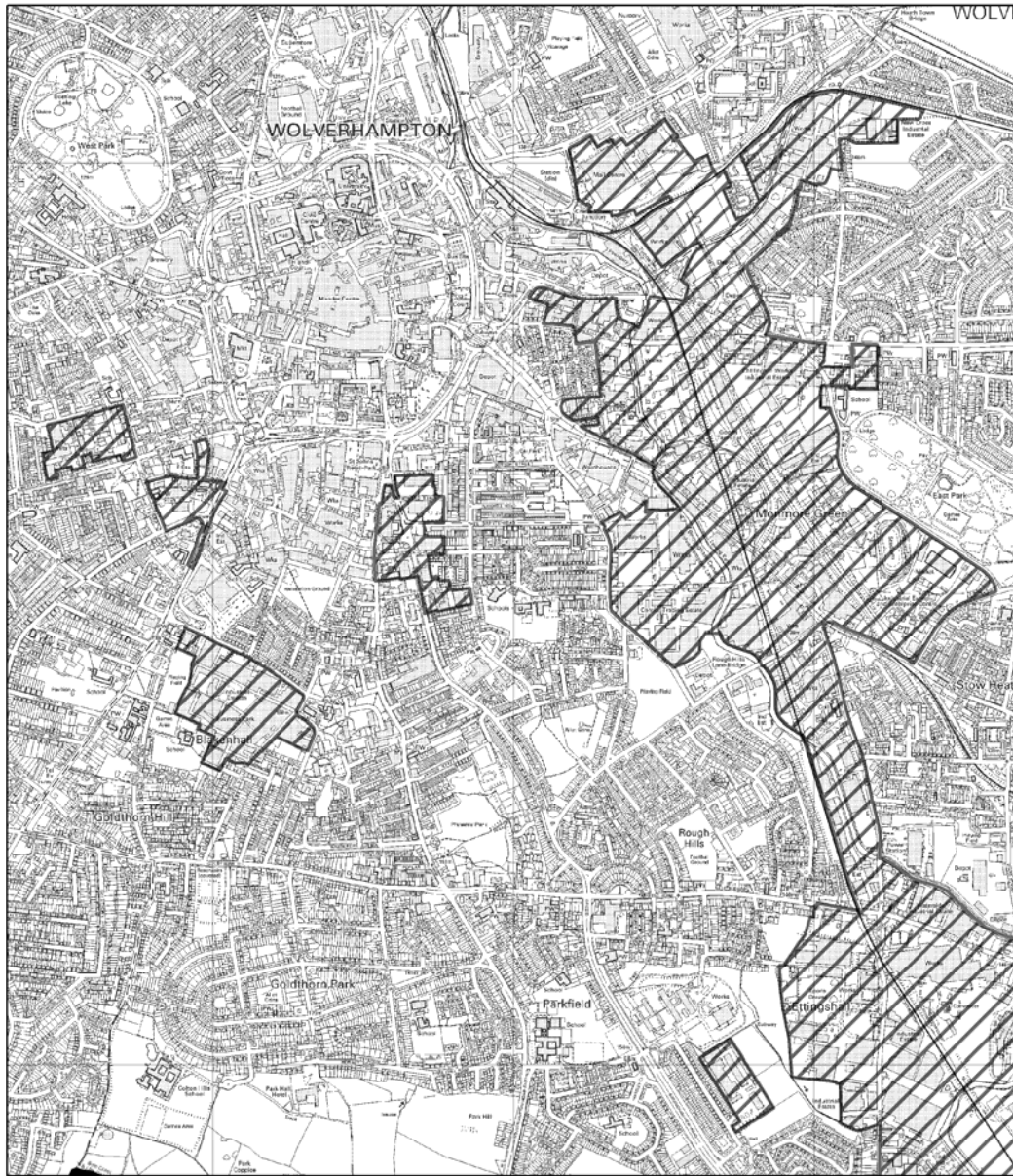


### Proposal Map Changes - Deletion


 Saved Policy B9



This map is reproduced from Ordnance Survey material with the permission of Ordnance Survey on behalf of Her Majesty's Stationary Office © Crown copyright. Unauthorised reproduction infringes Crown copyright and may lead to prosecution or civil proceedings. Wolverhampton City Council License No 100019537 2009

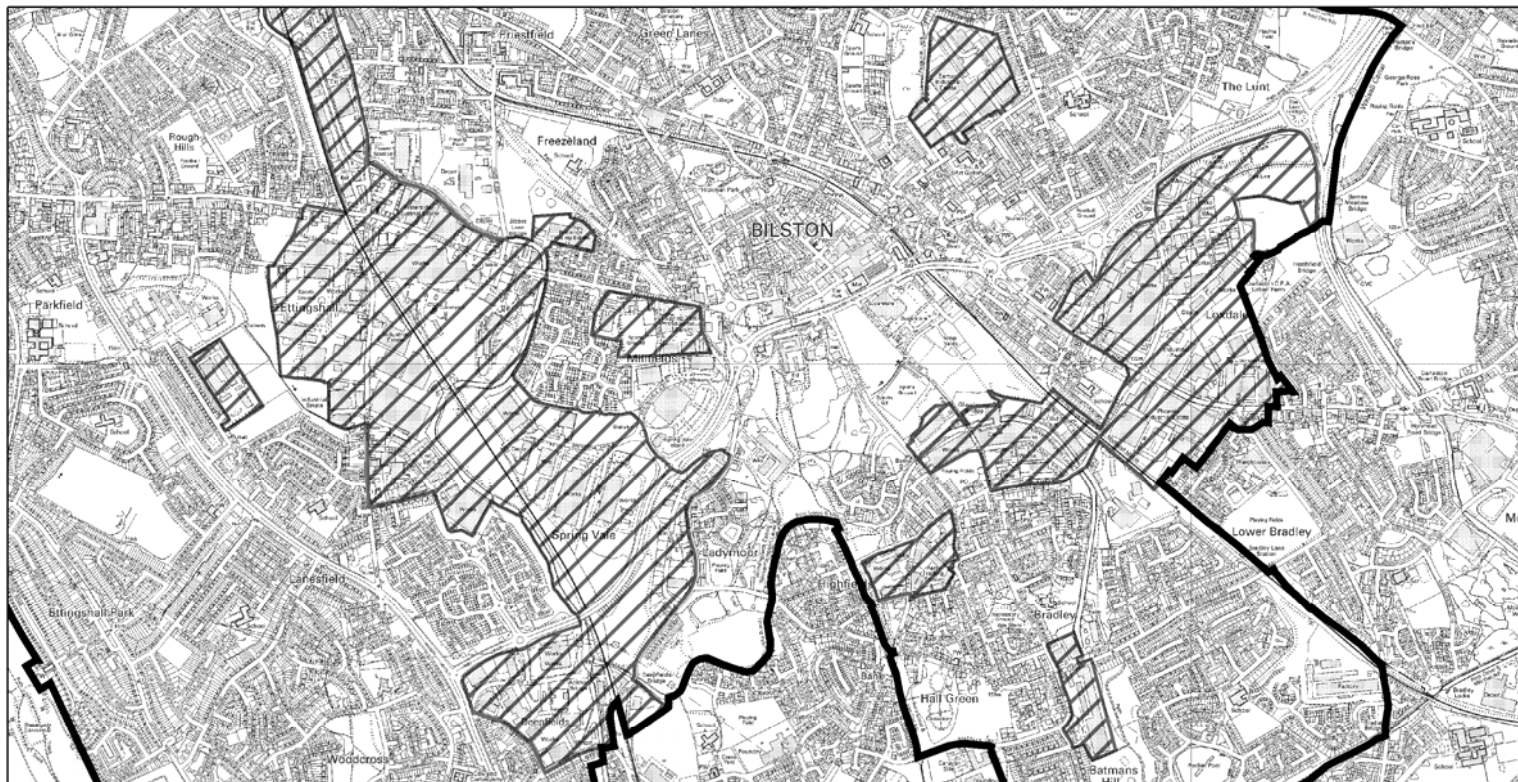


### Proposal Map Changes - Deletion


 Saved Policy B9



This map is reproduced from Ordnance Survey material with the permission of Ordnance Survey on behalf of Her Majesty's Stationery Office © Crown copyright. Unauthorised reproduction infringes Crown copyright and may lead to prosecution or civil proceedings. Wolverhampton City Council License No 100019537 2009

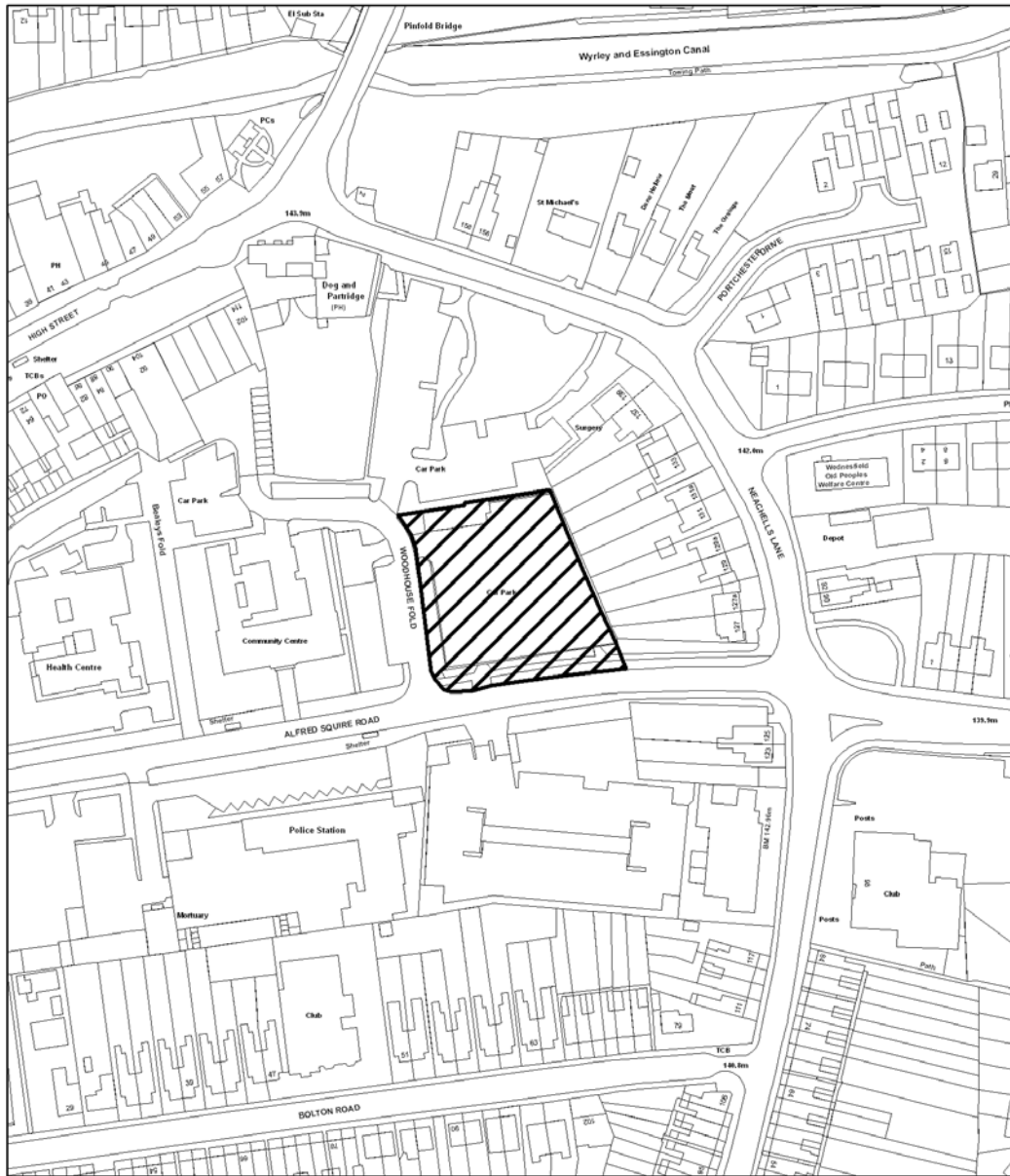


# **Proposal Map Changes - Deletion**

 Saved Policy B9



This map is reproduced from Ordnance Survey material with the permission of Ordnance Survey on behalf of Her Majesty's Stationery Office © Crown copyright. Unauthorised reproduction infringes Crown copyright and may lead to prosecution or civil proceedings. Wolverhampton City Council License No 100019537 2009



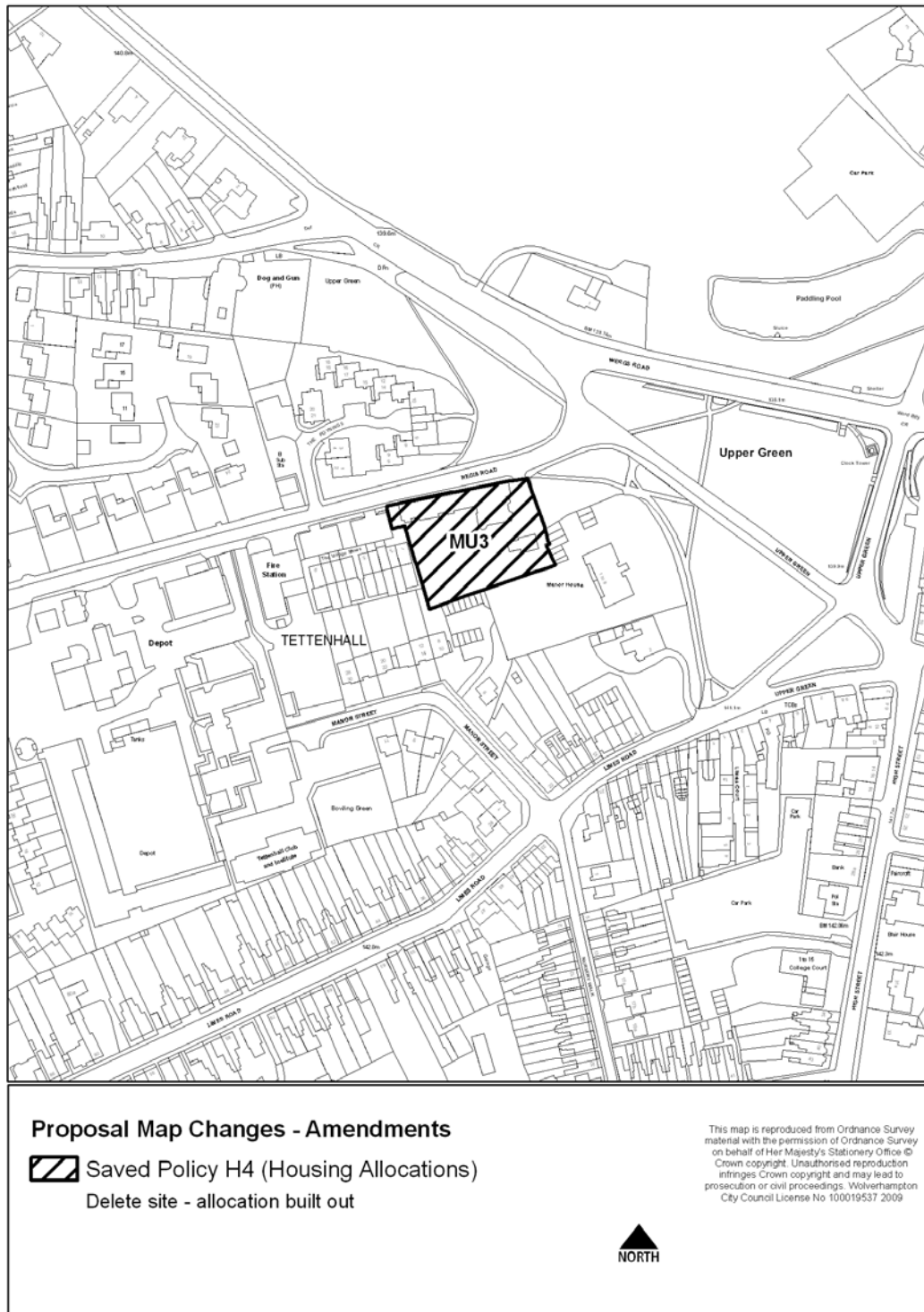
## Proposal Map Changes - Deletions

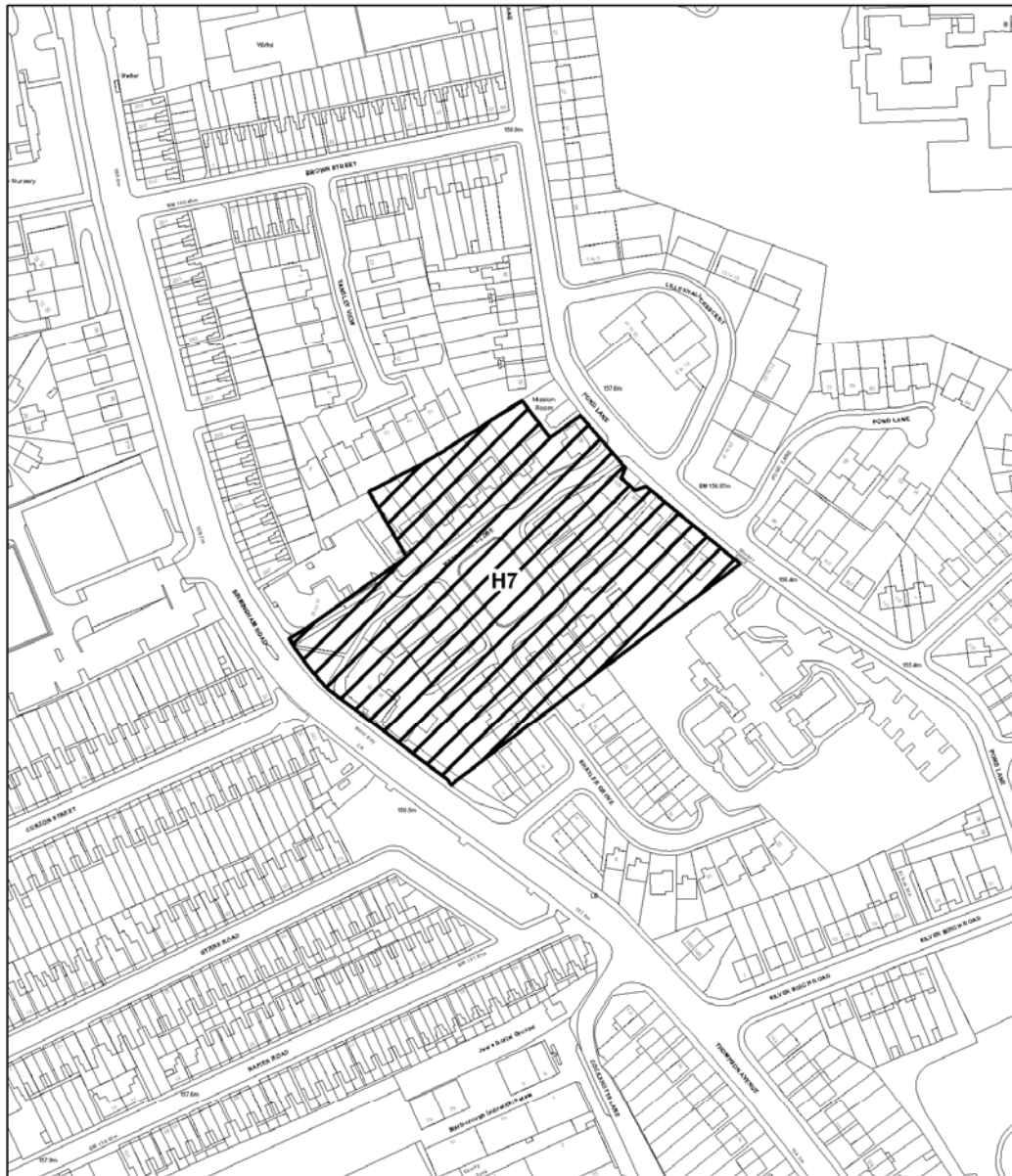
 Saved Policy WVC4

This map is reproduced from Ordnance Survey material with the permission of Ordnance Survey on behalf of Her Majesty's Stationary Office © Crown copyright. Unauthorised reproduction infringes Crown copyright and may lead to prosecution or civil proceedings. Wolverhampton City Council License No 100019537 2009




## Amendments to the Proposals Map





### Proposal Map Changes - Amendments

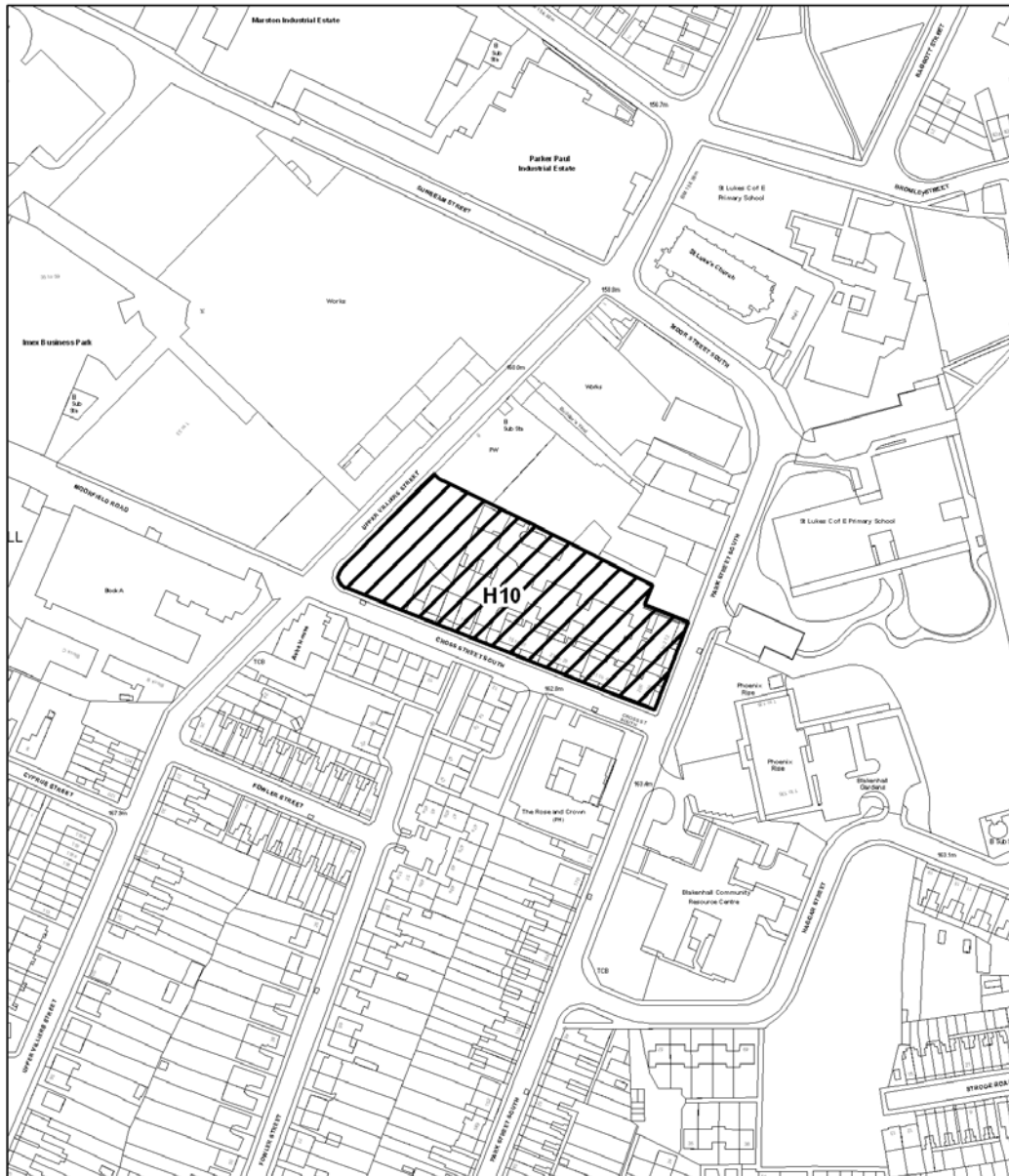
 Saved Policy H4 (Housing Allocations)

Delete site - allocation built out


This map is reproduced from Ordnance Survey material with the permission of Ordnance Survey on behalf of Her Majesty's Stationary Office © Crown copyright. Unauthorised reproduction infringes Crown copyright and may lead to prosecution or civil proceedings. Wolverhampton City Council License No 100019537 2009





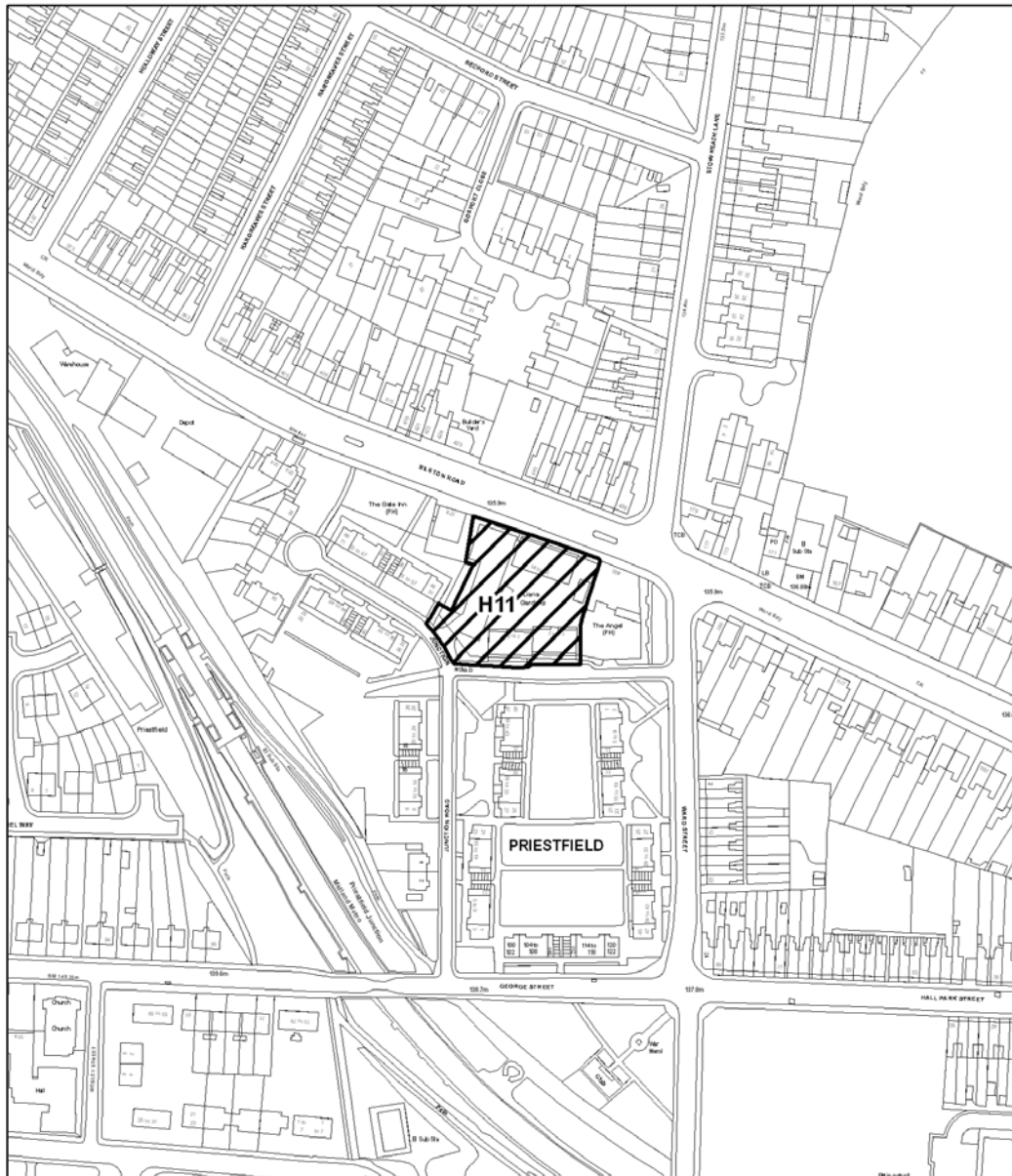


### Proposal Map Changes - Amendments


-  Saved Policy H4 (Housing Allocations)
- Delete site - allocation built out

This map is reproduced from Ordnance Survey material with the permission of Ordnance Survey on behalf of Her Majesty's Stationary Office © Crown copyright. Unauthorised reproduction infringes Crown copyright and may lead to prosecution or civil proceedings. Wolverhampton City Council License No 100019537 2009





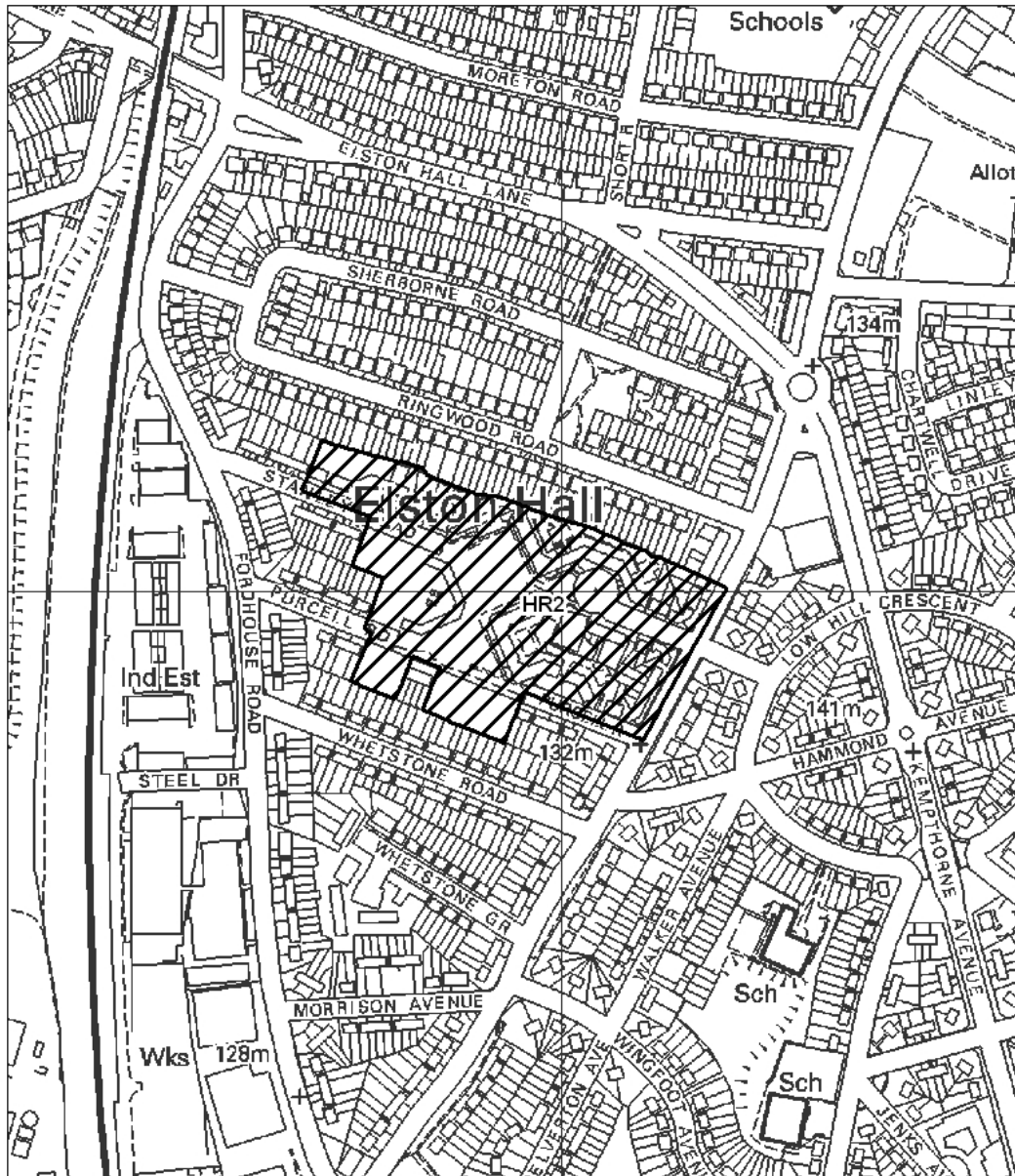
### Proposal Map Changes - Amendments

-  Saved Policy H4 (Housing Allocations)
- Delete site - allocation built out


This map is reproduced from Ordnance Survey material with the permission of Ordnance Survey on behalf of Her Majesty's Stationary Office © Crown copyright. Unauthorised reproduction infringes Crown copyright and may lead to prosecution or civil proceedings. Wolverhampton City Council License No 100019537 2009







### Proposal Map Changes - Amendments

 Saved Policy H4 (Housing Allocations)

Delete site - allocation built out

This map is reproduced from Ordnance Survey material with the permission of Ordnance Survey on behalf of Her Majesty's Stationery Office. Crown copyright. Unauthorised reproduction infringes Crown's copyright and may lead to prosecution or civil proceedings. Wokingham plc City Council Licence No 100019537 2009

